








**43 TO FOX CREEK  
TO EAGLE RIVER STAGING AREA**

**TO EDSON**  
TO SILVER SUMMIT

**LEGEND**

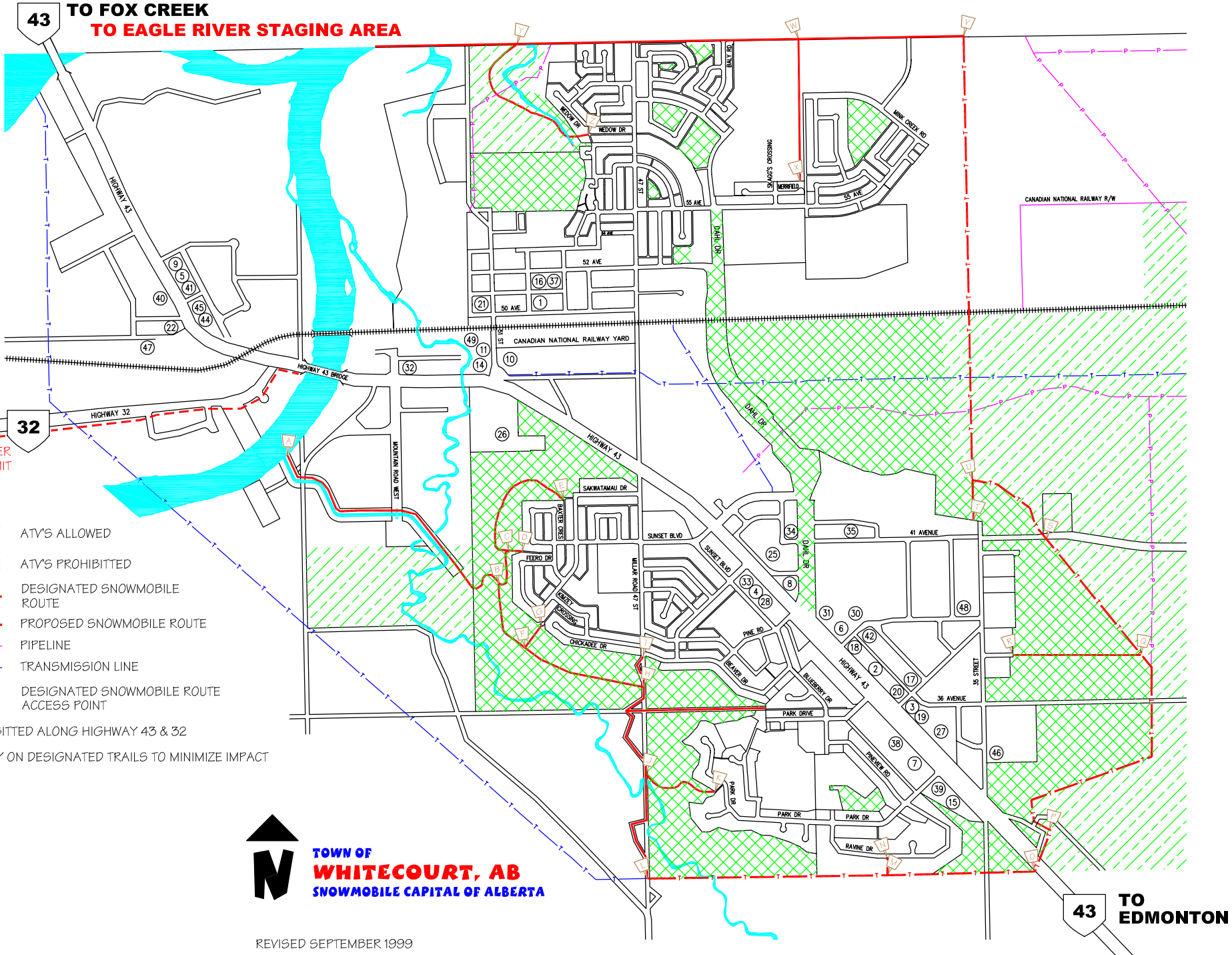
-  ATV'S ALLOWED
-  ATV'S PROHIBITED
-  DESIGNATED SNOWMOBILE ROUTE
-  PROPOSED SNOWMOBILE ROUTE
-  PIPELINE
-  TRANSMISSION LINE
-  DESIGNATED SNOWMOBILE ROUTE ACCESS POINT

ATV'S PROHIBITED ALONG HIGHWAY 43 & 32  
PLEASE STAY ON DESIGNATED TRAILS TO MINIMIZE IMPACT



**TOWN OF  
WHITECOURT, AB**  
SNOWMOBILE CAPITAL OF ALBERTA

REVISED SEPTEMBER 1999



**43 TO EDMONTON**