







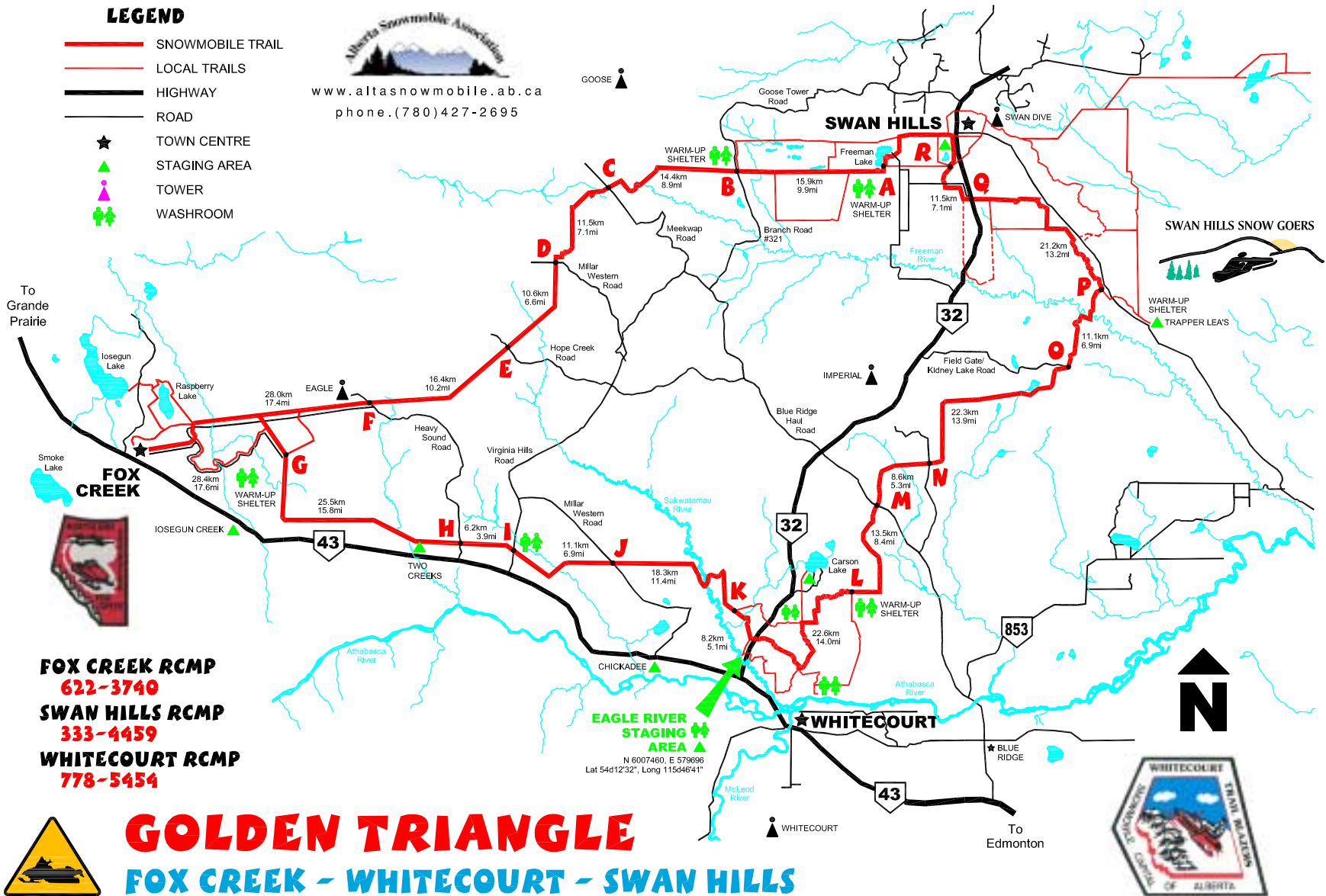


LEGEND

-  SNOWMOBILE TRAIL
-  LOCAL TRAILS
-  HIGHWAY
-  ROAD
-  TOWN CENTRE
-  STAGING AREA
-  TOWER
-  WASHROOM


www.altasnowmobile.ab.ca
 phone. (780) 427-2695



GPS POINTS - UTM NAD 83 ZONE 11

•	Northing	Eastng	Latitude	Longitude		•	Northng	Easting	Latitude	Longitude	
B	6059280	577840	54d40.492'	115d47.572'	BRANCH ROAD #321, GOOSE TOWER ROAD	K	6012262	579210	54d15.131'	115d47.053'	CARSON LOOP, GOLDEN TRIANGLE, STAGING AREA
C	6057030	564060	54d39.395'	116d00.421'	MEEKWAP ROAD	L	6014305	591382	54d16.110'	115d35.809'	ATHABASCA LOOP, GOLDEN TRIANGLE
D	6048860	558910	54d35.028'	116d05.309'	MILLAR WESTERN ROAD	O	6039130	614930	54d29.206'	115d13.549'	FIELD GATE ROAD
G	6027830	529770	54d23.840'	116d32.490'	HEAVY SOUND LOOP, GOLDEN TRIANGLE	P	6047480	618260	54d33.660'	115d10.265'	TRAPPER LEA'S LOOP, GOLDEN TRIANGLE
H	6018530	548600	54d18.740'	116d15.180'	HEAVY SOUND ROAD, EAGLE TOWER	UTM points & measurements for reference only - not for official use.					